

**Futaba-gun and Okuma Town
as
Seen Today
by
Local Government Staff**

**Okuma Town, Fukushima
April 2016**

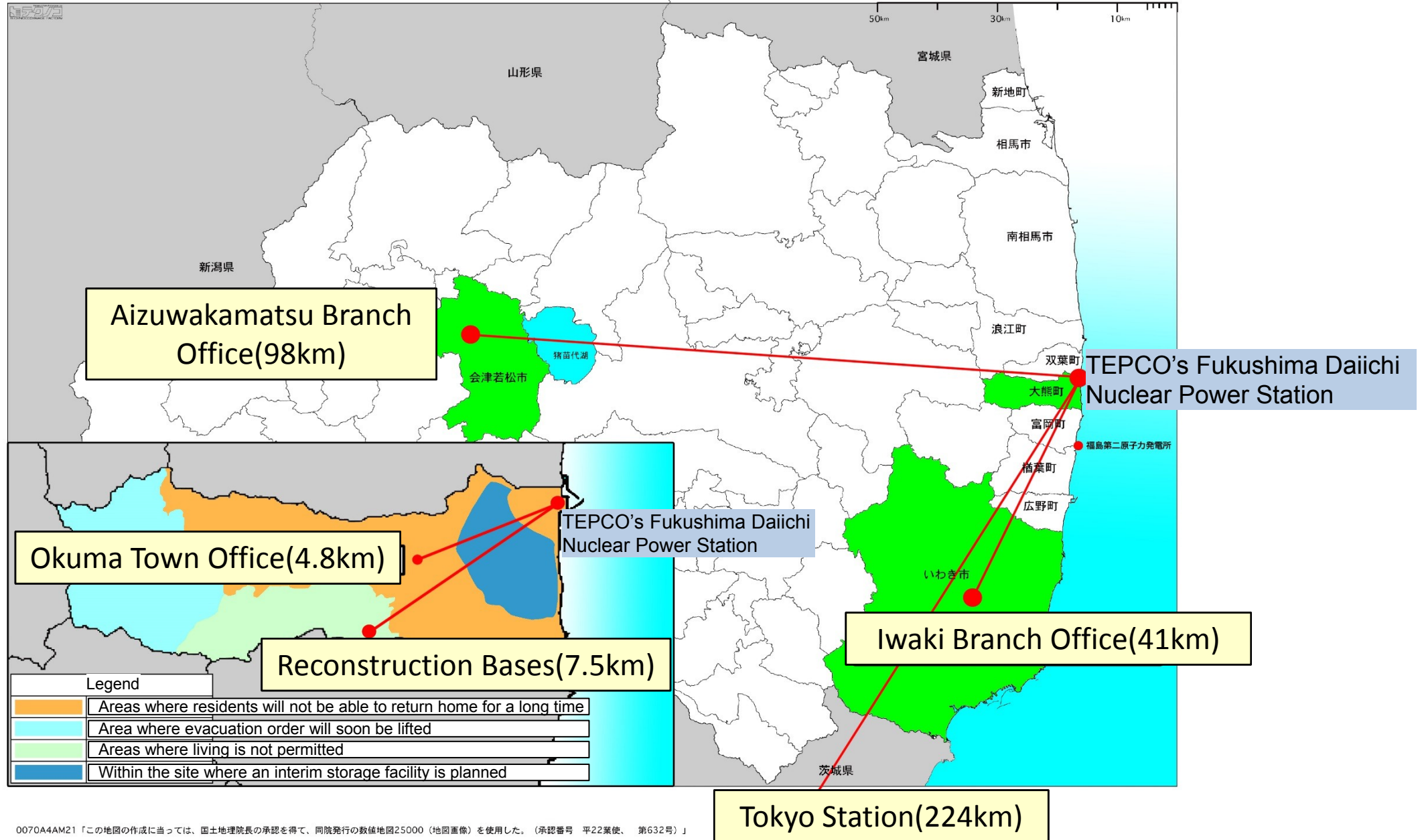
Outline of Okuma Town

- Located in the central part of Hamadori, the coastal area of Fukushima Prefecture, Okuma has a population of 11,501 (March 11, 2011) and an area of 78.7 km². (The area enclosed by the Yamanote “Loop” Line in Tokyo is 63 km².)
- Local products include pears and kiwis, wine made from them, and farm-raised flounder.

- Tokyo Electric Power Co.’s Fukushima-Daiichi-1 through -4 Nuclear Power Plants were sited under an initiative of the national government and Fukushima Prefecture. Unit 1 commenced operation in March 1971.

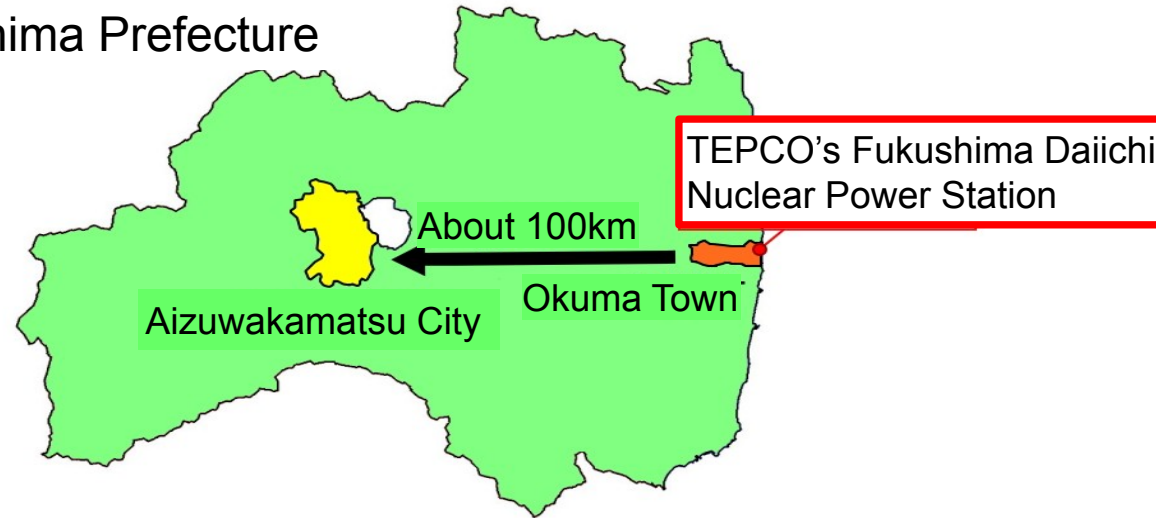


Location of Okuma



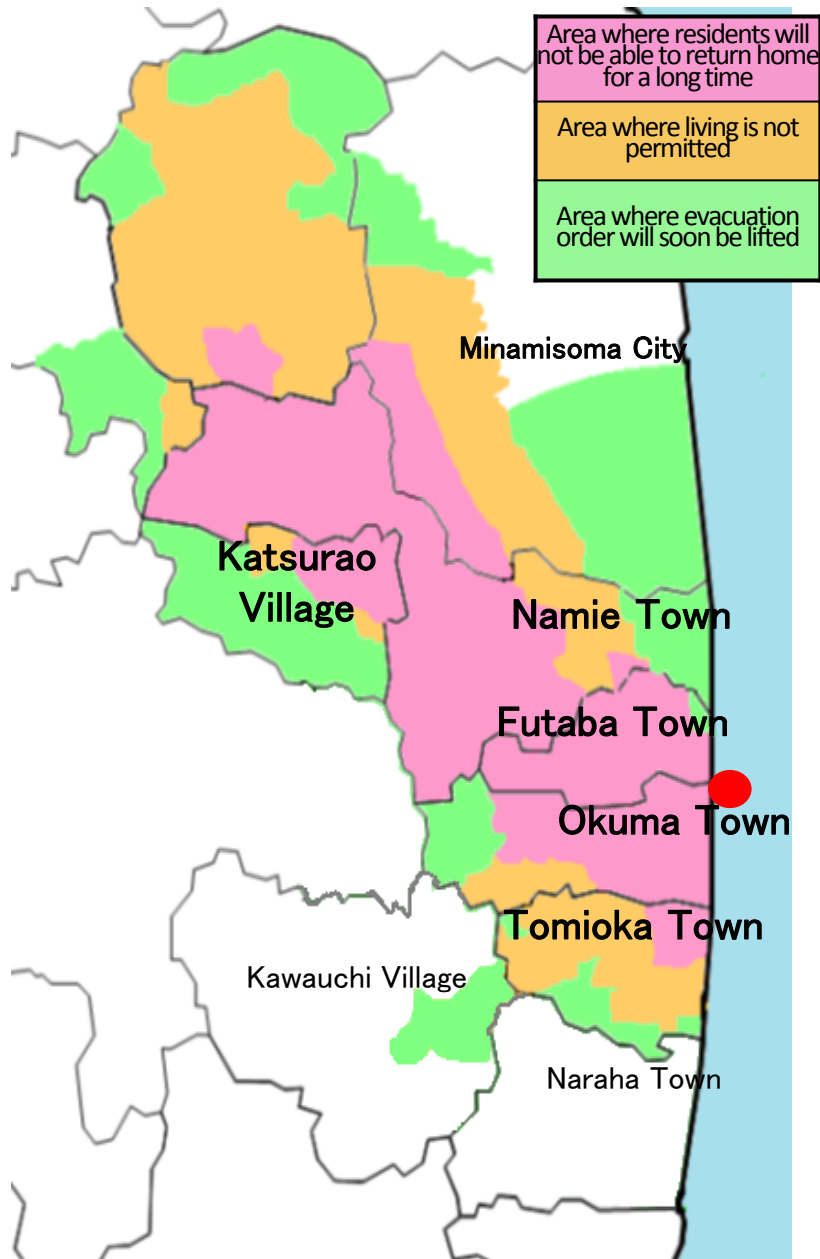
Evacuees ①

Fukushima Prefecture



- Evacuation destinations: ① Iwaki City, 4,494 evacuees
② Aizuwakamatsu City, 1,388
③ Koriyama City, 1,036
- ◇ Within Fukushima Pref., 8,161 ◇ Outside the prefecture, 2,575
- Housing: Newly constructed temporary housing, 979 people
Newly constructed post-disaster public housing, 215
- Educational placements: Kindergartens, 12 children;
elementary schools, 68; junior-high schools, 42

Evacuees ②

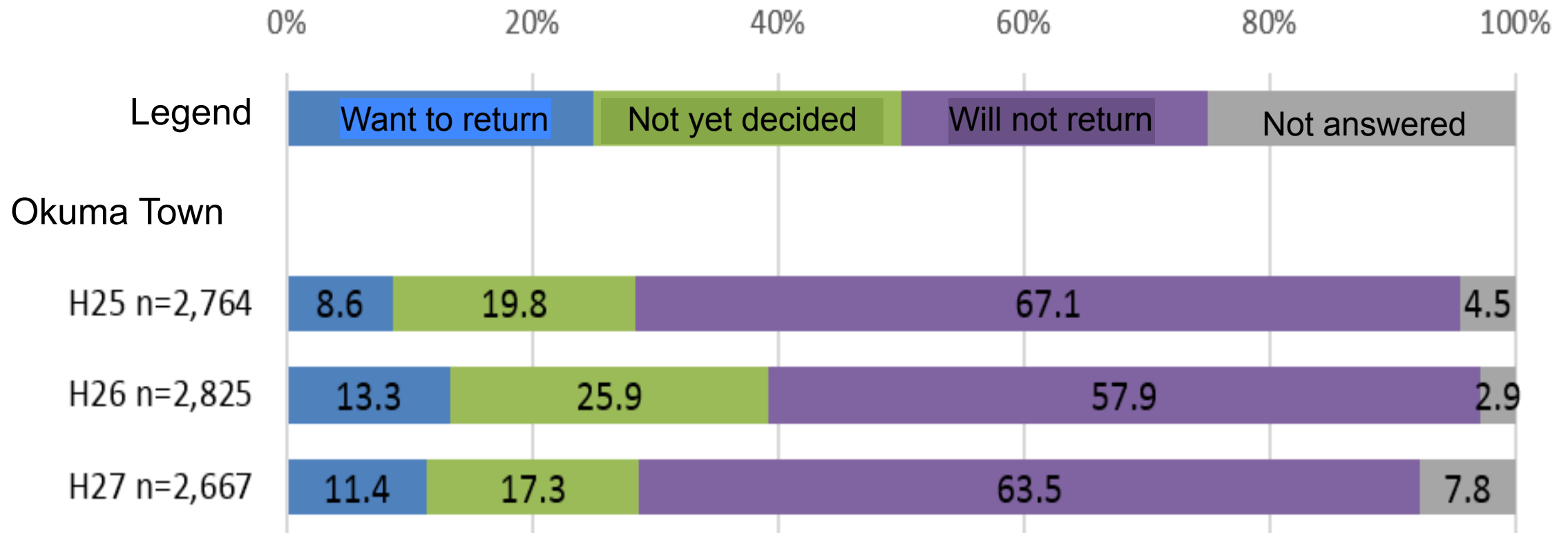


Town/Village No. of Evacuees	Head Office	Evacuation Destination ① Number (%)	Evacuation Destination ② Number (%)	Evacuation Destination ③ Number (%)
Katsurao Village 1,473	Miharu Town	Miharu Town 803 (55%)	Koriyama City 273 (19%)	Tamura City 150 (10%)
Namie Town 21,031	Nihonmatsu City	Fukushima City 3,450 (16%)	Iwaki City 2,739 (13%)	Nihonmatsu City 2,188 (10%)
Futaba Town 6,969	Iwaki City	Iwaki City 2,052 (29%)	Koriyama City 728 (10%)	Fukushima City 316 (5%)
Tomioka Town 15,132	Koriyama City	Iwaki City 6,003 (40%)	Koriyama City 2,779 (18%)	Fukushima City 393 (3%)

※ Most data is as of Feb. 2016

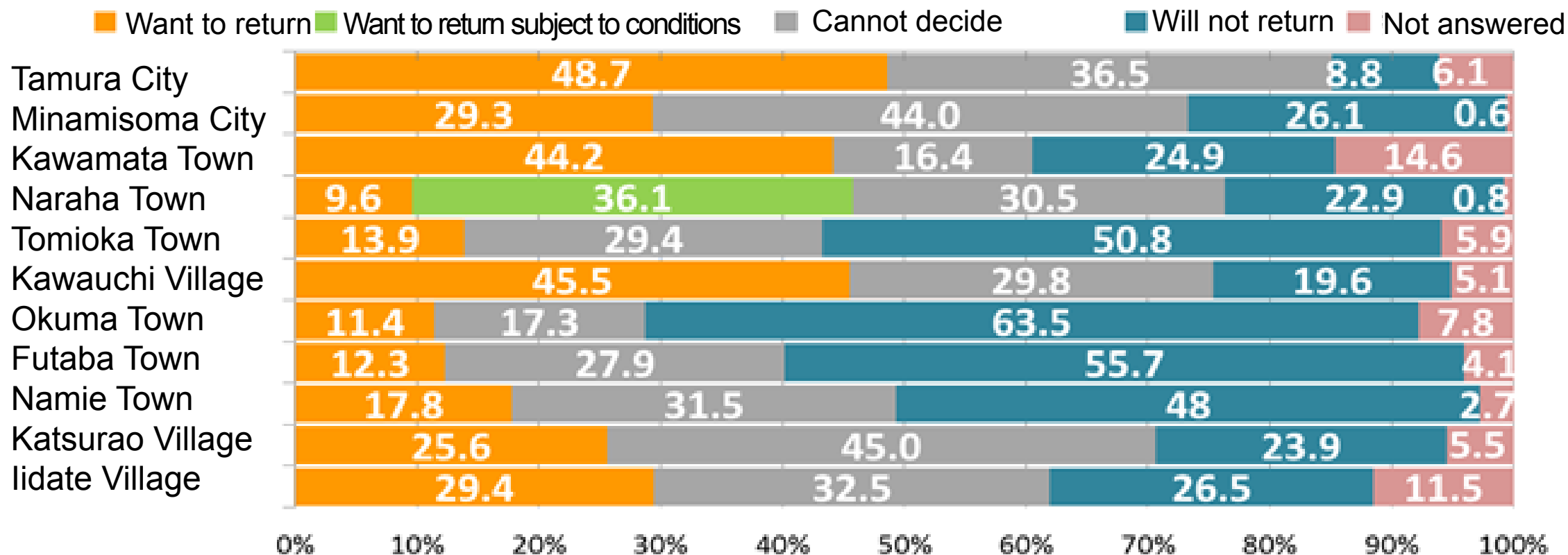
Opinion Survey of Residents ①

<Intention to Return Home> Okuma Town



Opinion Survey of Residents②

<Intention to Return Home> Areas Subject to Evacuation, Etc.



※Years when the surveys were conducted:

FY2015 (Tamura City, Kawamata Town, Namie Town, Okuma Town, Tomioka Town)

FY2014 (Iidate Village, Kawauchi Village, Futaba Town, Naraha Town)

FY2013 (Minamisoma City, Katsurao Village)

Major Facilities in Futaba-gun ①



Minamisoma City

- Coastal Agriculture Revitalization Research Center
- Environmental Creation Center

Namie & Futaba Towns

- Prayers-for-Reconstruction Park

(Futaba & Okuma Towns)

- Interim Storage Facility

Okuma Town

- Okuma Analysis and Research Center
(Within the Fukushima Daiichi NPS premises)

Tomioka Town

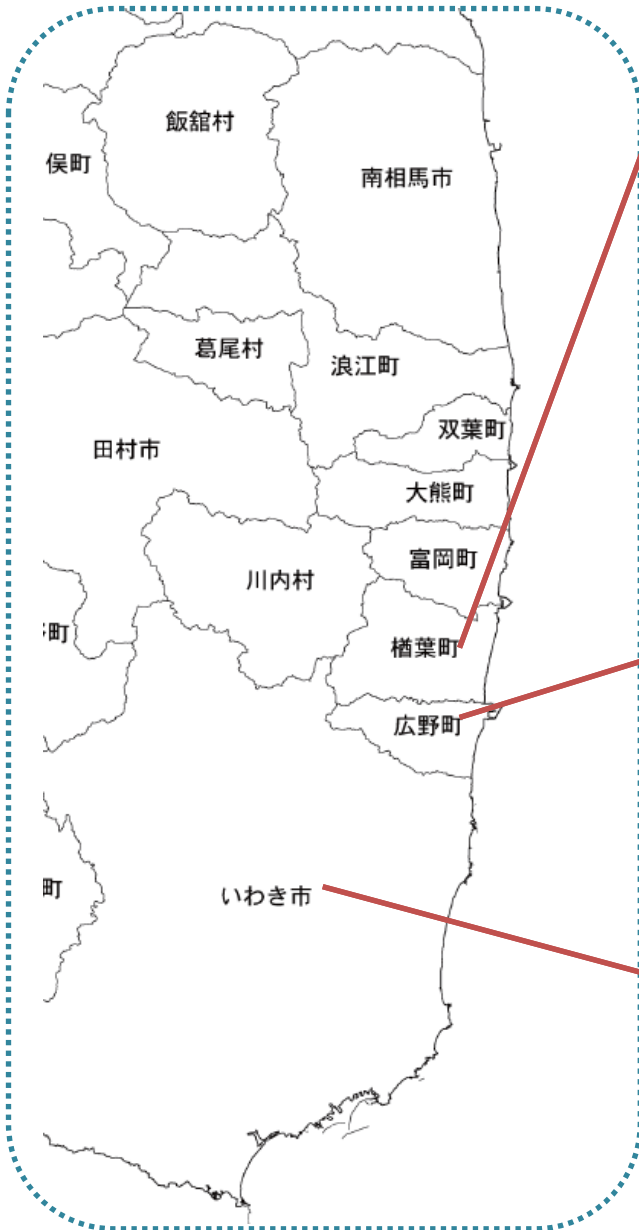
- Joint Research Building of the Collaborative Laboratories for Advanced Decommissioning Science (LADS)

Kawauchi Village

- Kawauchi Highland Agricultural Product Factory



Major Facilities in Futaba-gun ②



Naraha Town

- Remotely Controlled Equipment and Device Development Facility in Naraha Town (Mock-up Test Facility)
- Fukushima Prefectural Ono Hospital Futaba Reconstruction Clinic



(Naraha & Hirono Towns)

- J-Village



Hirono Town

- Fukushima Futaba Mirai High School



(Hirono Town & Iwaki City)

- Cutting-edge coal-fired power generation plants



Iwaki City

- Upgrades to Onahama Port (partial operation in 2017)
- Onahama solar power plant project
- Iwaki City new hospital construction project (target of March 2021)

Reconstruction Plan

<Thoughts on Phase II of Okuma Town Reconstruction Plan>

- 1. Plan for the coming ten years**
- 2. “Stable life at evacuation sites” and “Creation of town environment allowing evacuees to return home”**
- 3. “For all people and businesses located in Okuma Town when the earthquake occurred”**

Reconstruction Bases

Concepts and Images of Okuma Town Reconstruction Bases (Ogawara District)

■ Detached housing zone
Individual homes, relaxed air, natural environment (owners' preferences can be accommodated)



■ Service and support base
Mix of light commercial, local administrative services and support functions



■ Community axis
Main traffic route linking the district and surrounding areas, adding vitality to the community

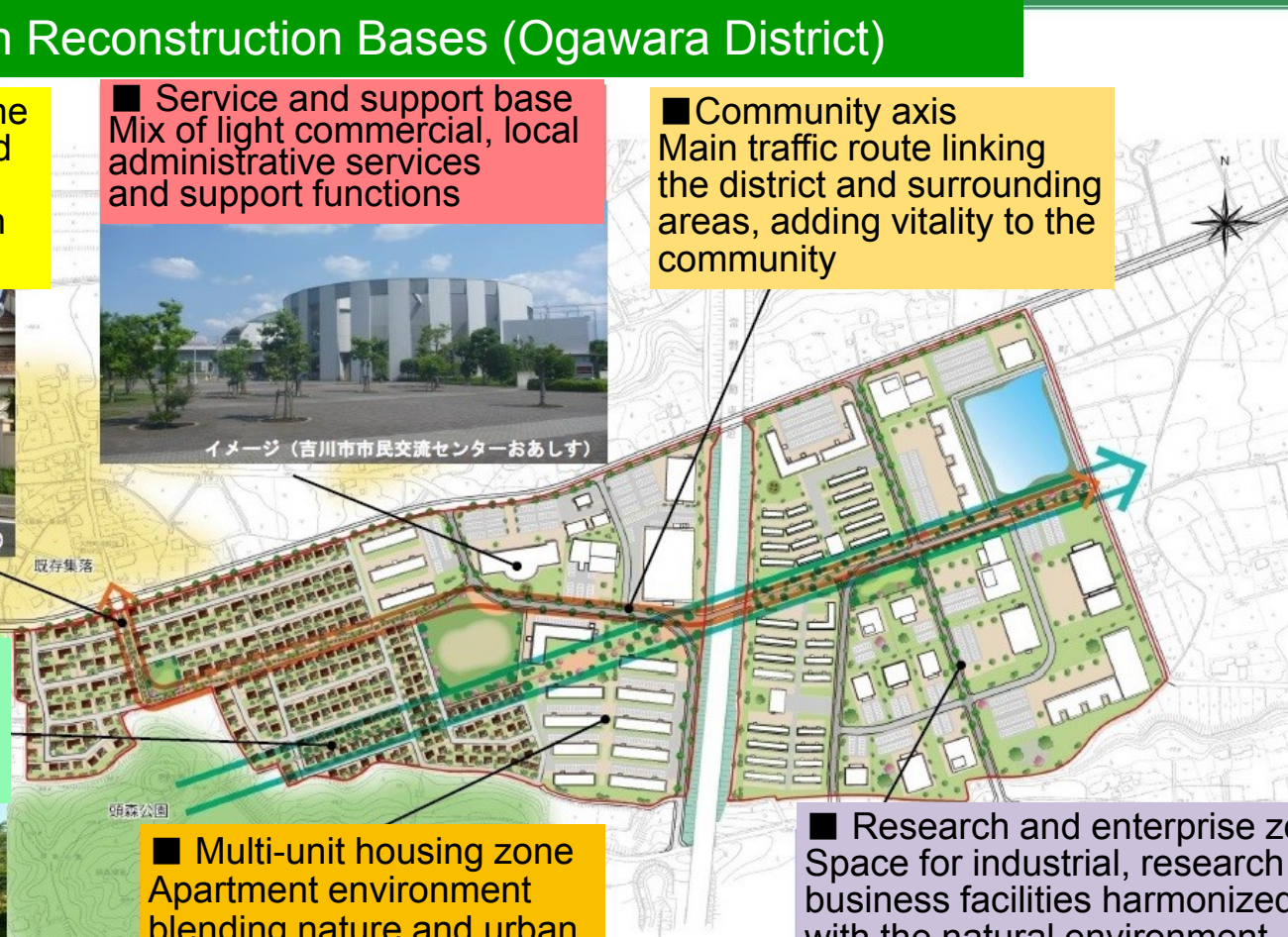
■ Landscape axis
Pedestrian corridor, evoking nature, history and culture



■ Multi-unit housing zone
Apartment environment blending nature and urban convenience



■ Research and enterprise zone
Space for industrial, research and business facilities harmonized with the natural environment



Issues in Reconstruction ①

Immediate Issues

- Securing the living environment
- Maintaining the community
- Dealing with unfounded fears and rumors
- Difficulty in setting a time frame



Issues in Reconstruction ②

Long-Term Issues

Promotion of decontamination

Interim Storage Facility

Decommissioning

Radiation air doses



Thank you for your kind attention!

